

Town of Durham, Maine

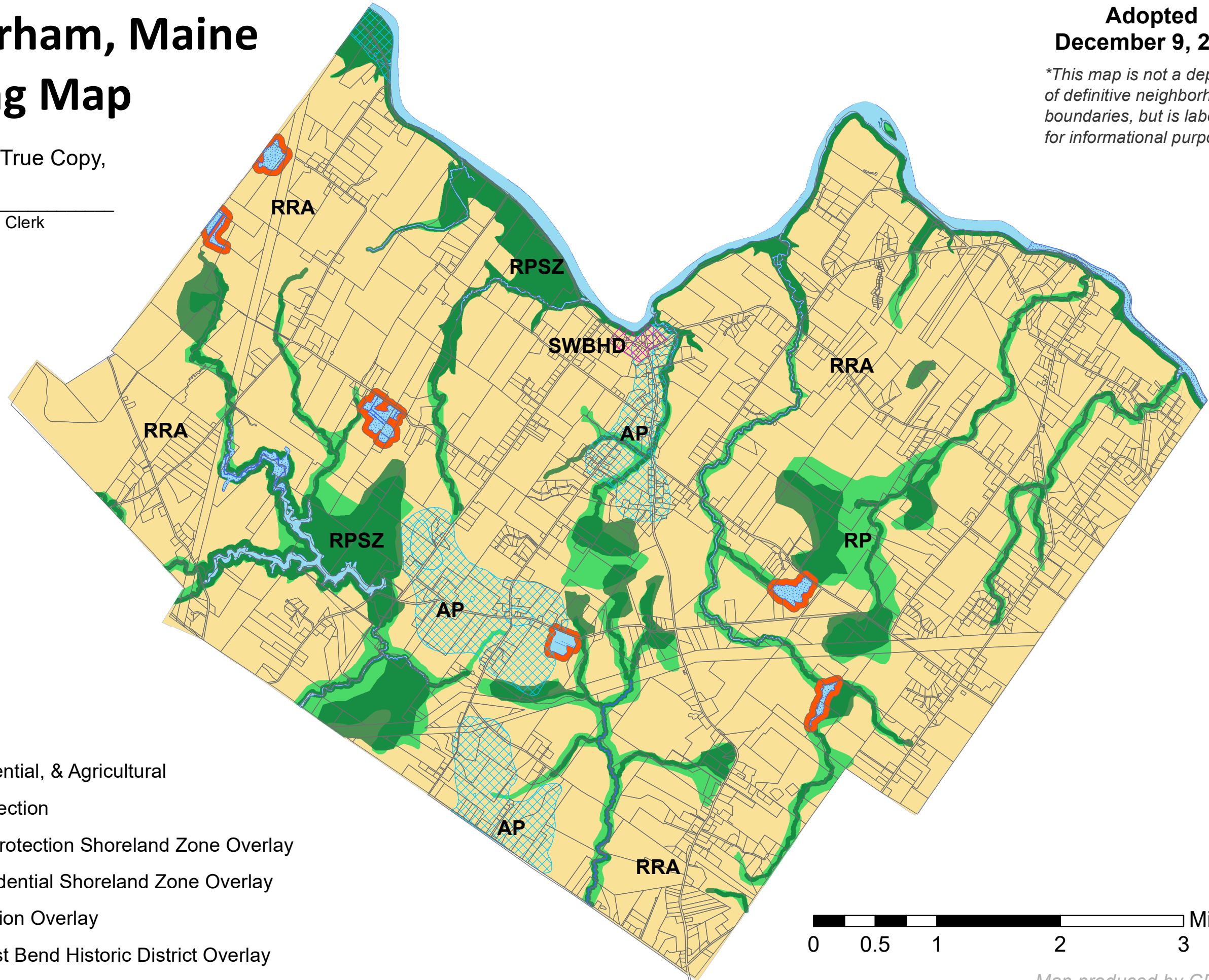
Zoning Map




Attested a True Copy,

Durham Town Clerk

**Adopted
December 9, 2019**

**This map is not a depiction
of definitive neighborhood
boundaries, but is labelled
for informational purposes.*



-  RRA - Rural, Residential, & Agricultural
-  RP - Resource Protection
-  RPSZ - Resource Protection Shoreland Zone Overlay
-  LRSZ - Limited Residential Shoreland Zone Overlay
-  AP - Aquifer Protection Overlay
-  SWBHD - Southwest Bend Historic District Overlay

Source: Town of Durham

0 0.5 1 2 3 Miles

Map produced by GPCOG